Figure 1: Location of 2016 drilling.

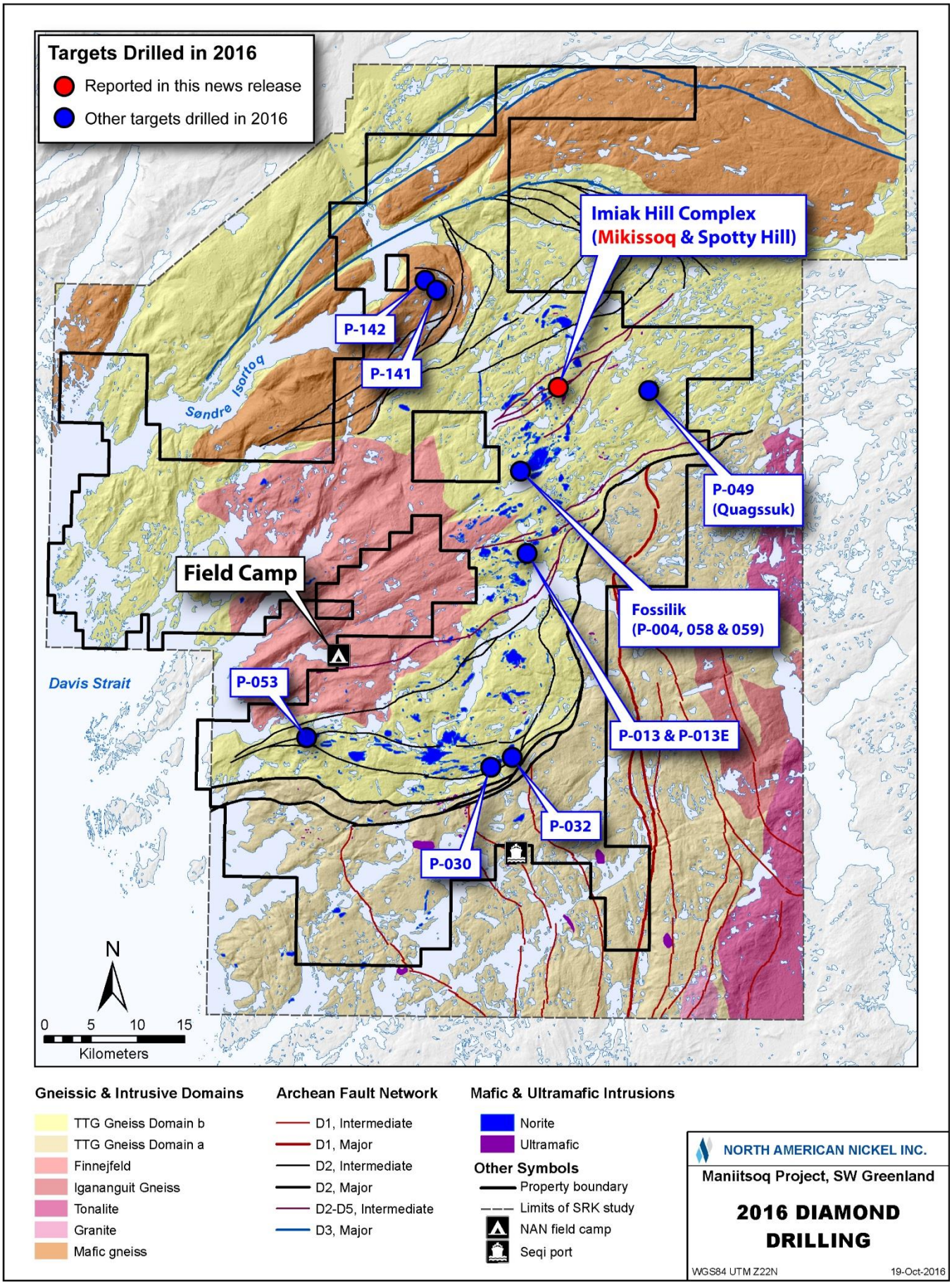

Figure 2: Surface drill plan map of the Mikissoq area.

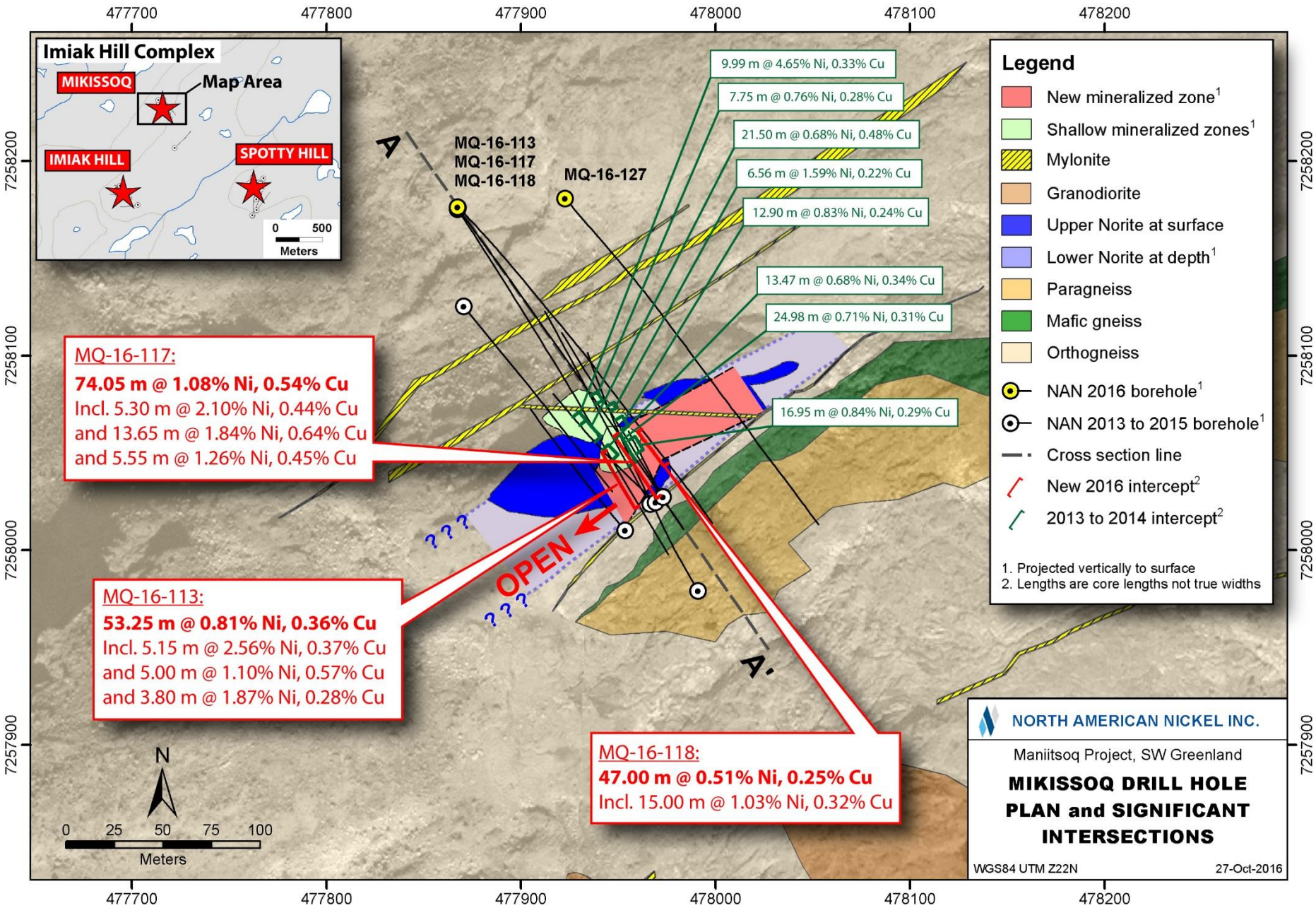
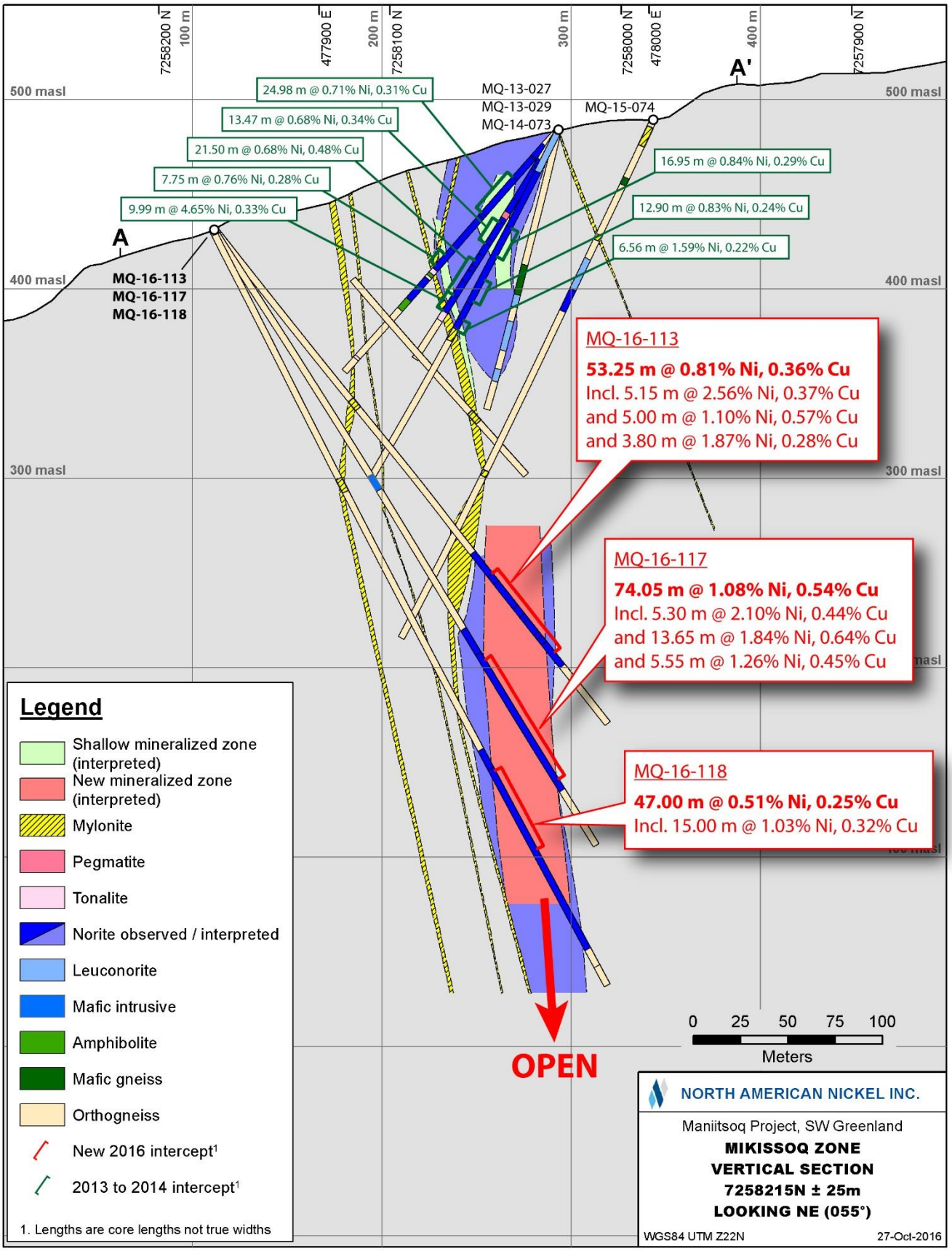
Figure 3: Vertical cross section through the Mikissoq mineralized zones. The azimuth of the section is 145° and it looks N055° E.