

Figure 1: Location of 2016 drilling.

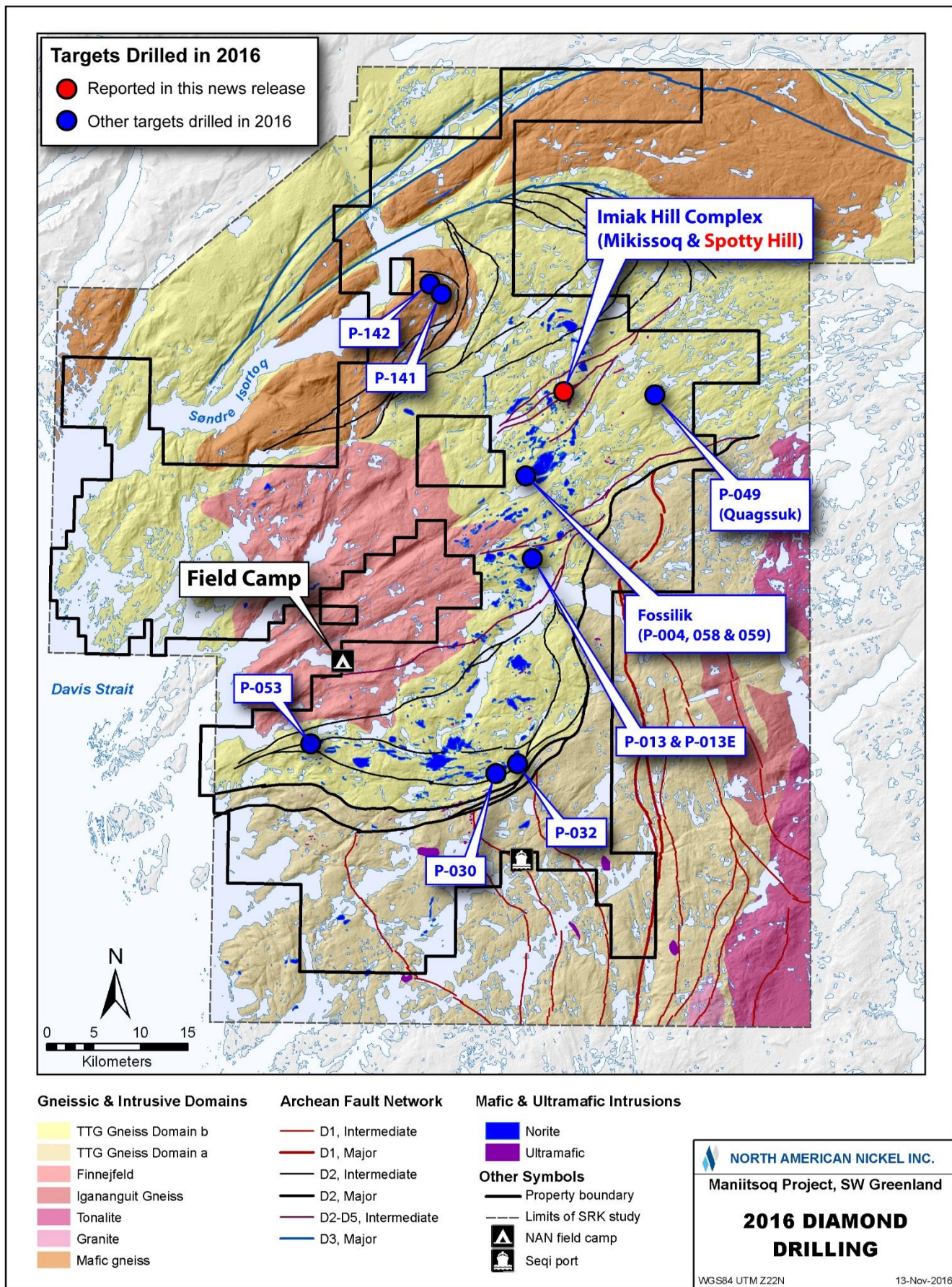


Figure 2: Surface drill plan map of the Spotty Hill area.

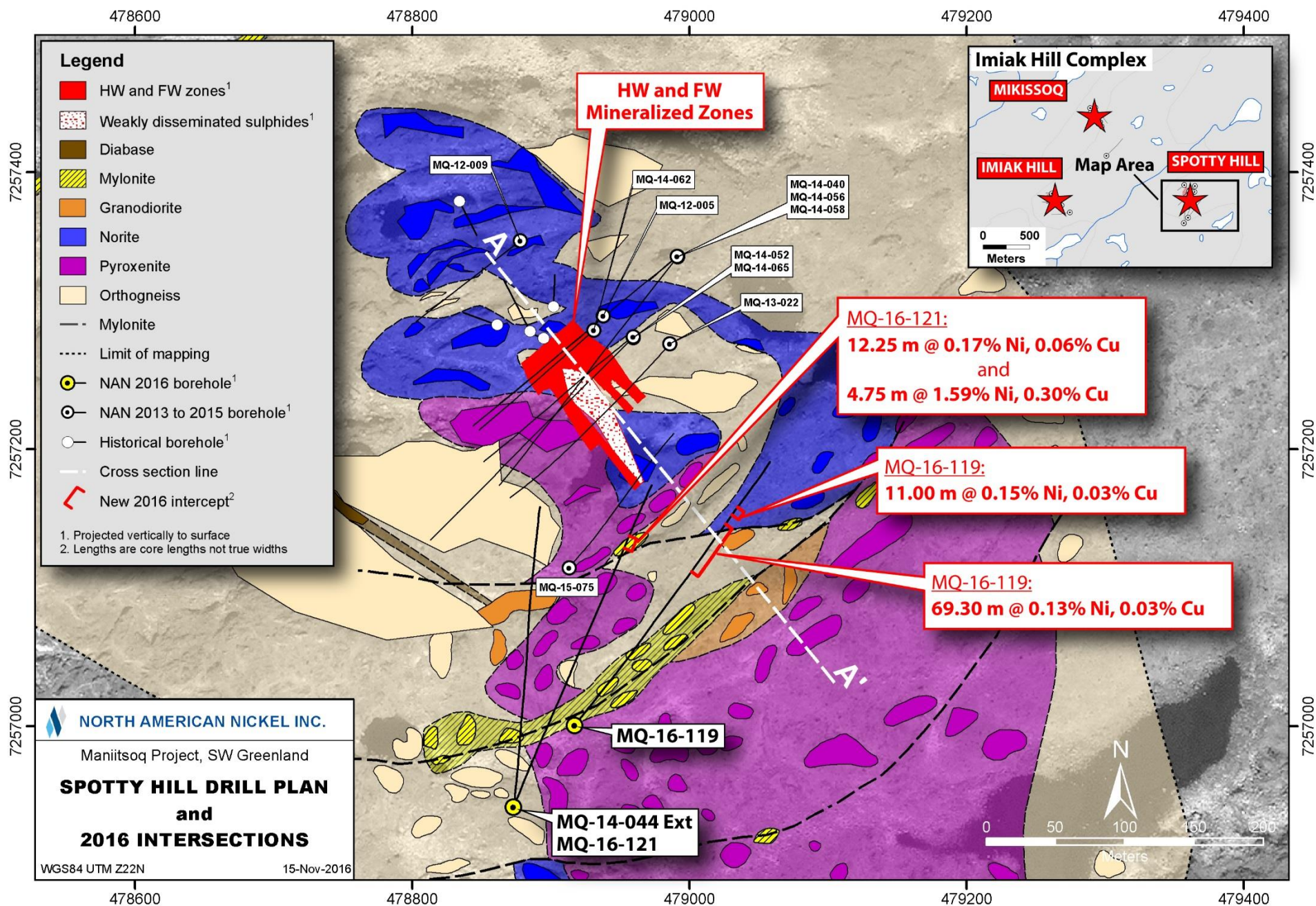


Figure 3: Composite inclined longitudinal section looking N051°E through Spotty Hill. Section dips 87° SW.

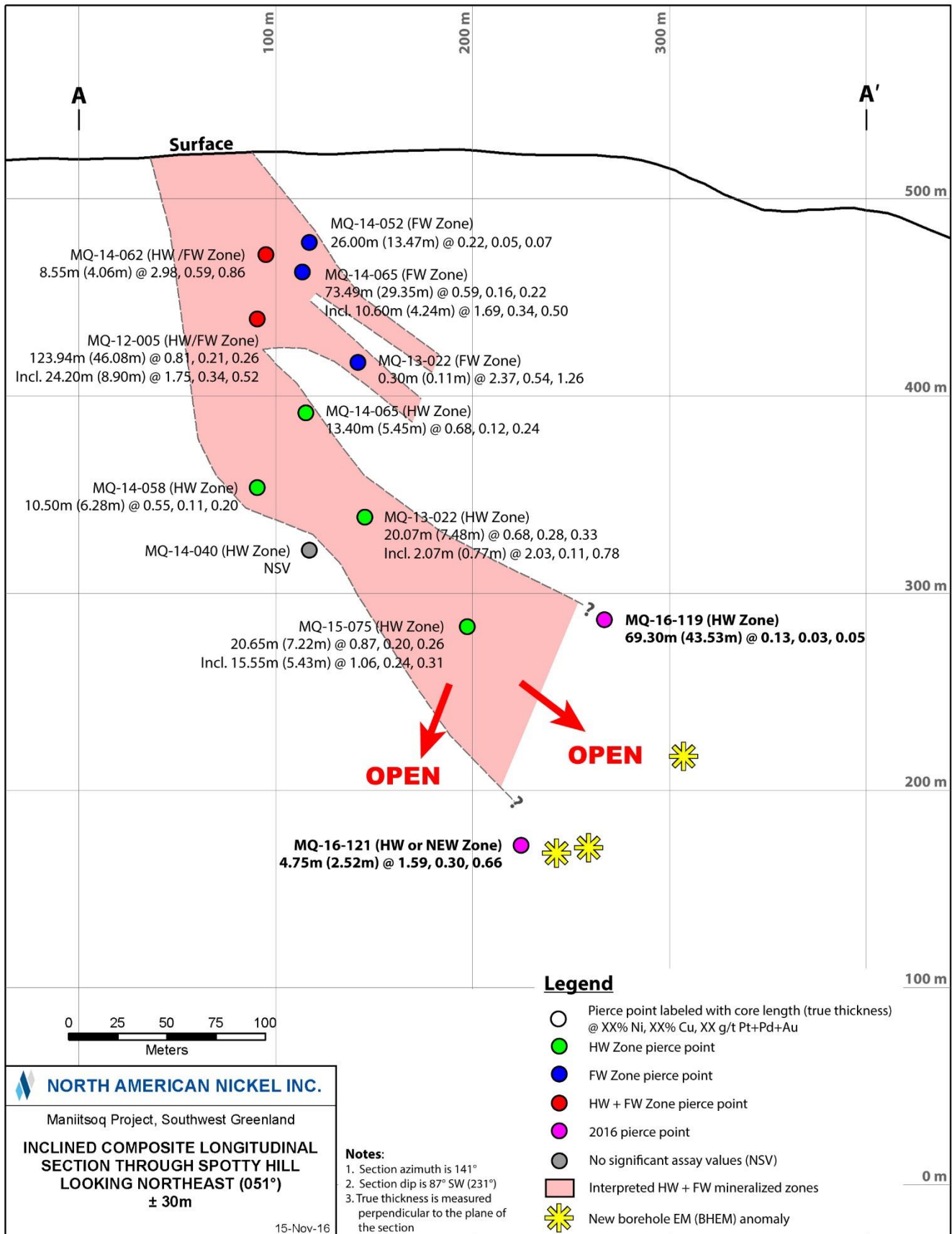


Figure 4: Spotty Hill area Gradient IP chargeability image.

