

Figure 1: Location of 2015 drilling.

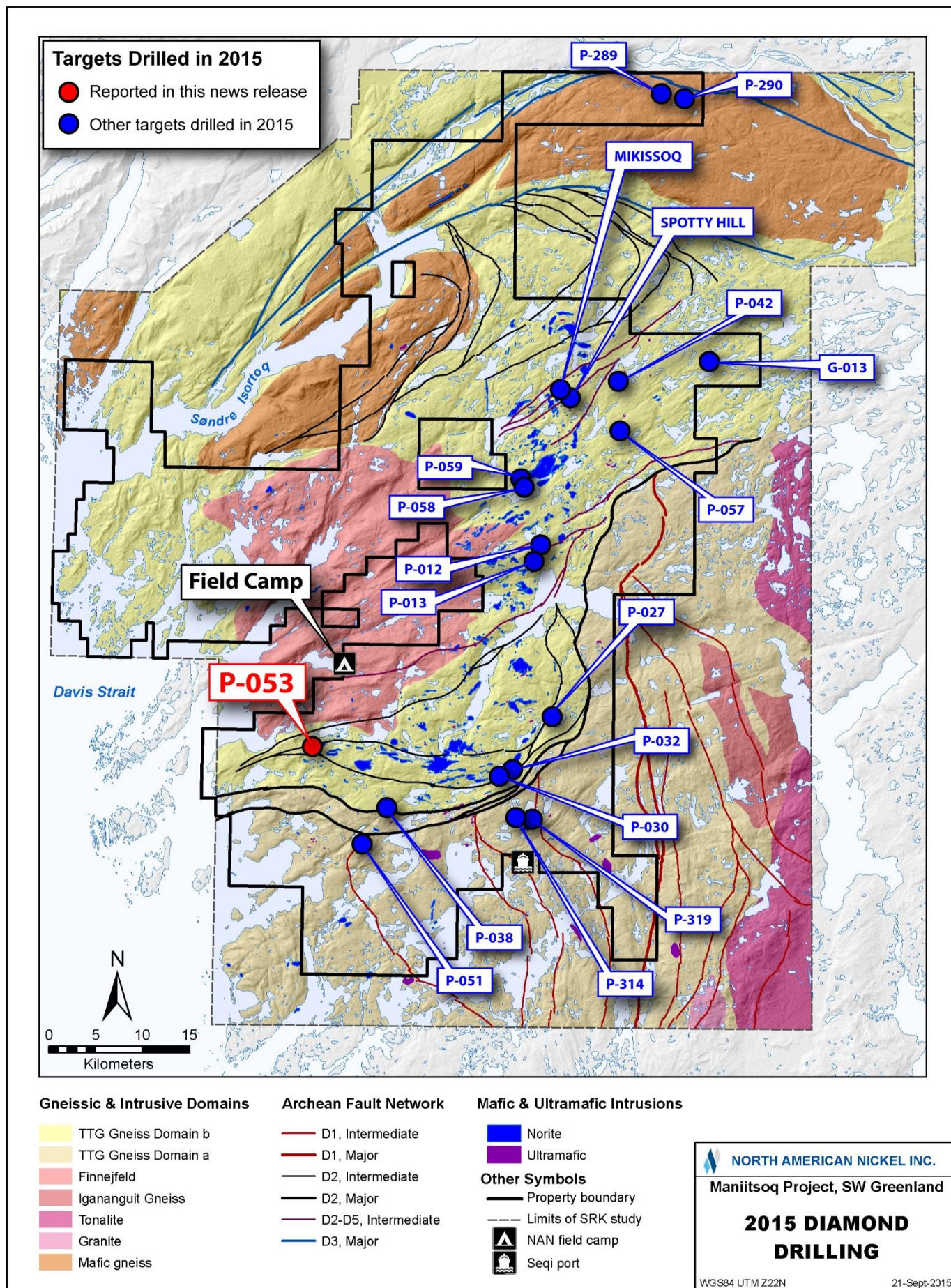


Figure 2: P-053 geology and drill plan.

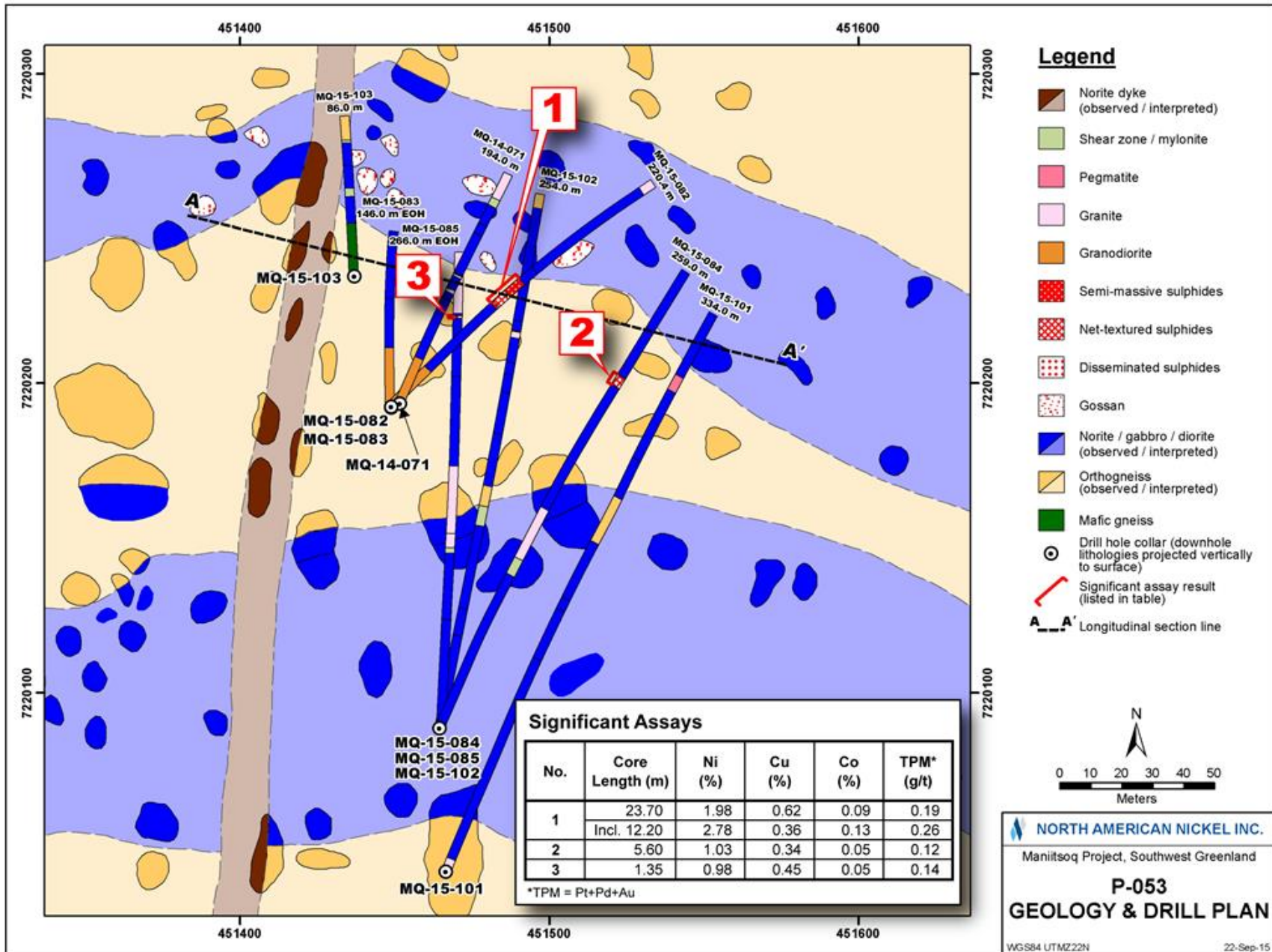


Figure 3: Composite longitudinal section through P-053. The azimuth of the section is 104° and it looks N014°E. See Figure 2 for location.

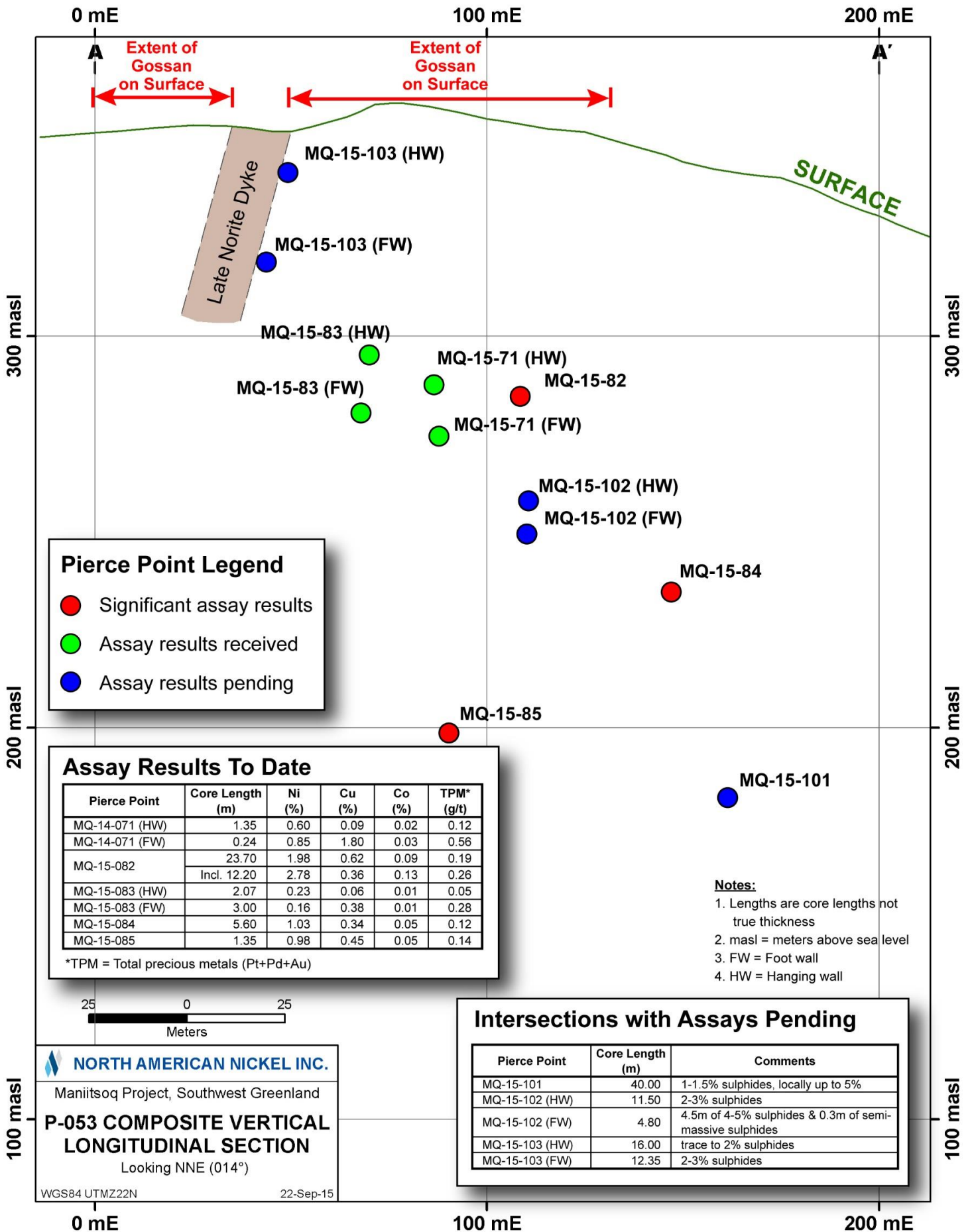


Figure 4: Intersection of mineralized drill core from hole MQ-15-082. Core is BTW size with a diameter of 41mm.

